


COLLEGE INFRASTRUCTURE






PARKING FOR STUDENTS AND FACULTY








PATH FOR DISABLE PERSON



OPEN STAGE WITH GROUND




CHEMISTRY





PHYSICS





BOTANY







ZOOLOGY









MUSIC





AUDIO VISUAL LAB




HOME SCIENCE






 GPS Map Camera


Kotdwar, Uttarakhand, India
QG5C+23Q, Kotdwar, Uttarakhand 246149, India
Lat 29.757708°
Long 78.520172°
01/11/22 01:07 PM GMT +05:30



GEOGRAPHY







B. ED. GOVT. & SELF FINANCE







BIOTECHNOLOGY DEPARTMENT











SEMINAR HALL FOR MULTIPURPOSE USE





IQAC OFFICE






NSS OFFICE



IGNOU OFFICE



NCC AREA



UOU OFFICE






UNDER CONSTRUCTION MULTIPURPOSE HALL BY
RUSA



LIBRARY





आवश्यक सूचना

छात्र-छात्रा, पुस्तक निर्गत हेतु अपने परिचय पत्र 1-00 बजे से पूर्व जमा करें।

पुस्तक निर्गत तिथि के दूसरे दिन प्रातः 10-00 बजे से दोपहर 2-00 बजे तक निर्गत होगी।

छात्र-छात्रा, स्वयं आकर अपनी पुस्तक प्राप्त करें अन्य छात्र-छात्रा को पुस्तक निर्गत नहीं की जायेगी।

पुस्तक नम्बर व पुस्तक कटी-फटी न हो, प्राप्त करते समय पूरी तरह जांच कर लें, अन्यथा पूर्ण जिम्मेदारी आपकी होगी।

पुस्तक प्रत्येक माह की निम्नलिखित तिथियों पर निर्गत की जायेगी।

आज्ञा से- पुस्तकालयाध्यक्ष

पुस्तक वितरण (छात्र)





**SENITATION FACILITY FOR FACULTY AND
STUDENTS**





SENITATION FACILITY FOR DISABLED PERSON



CULTURAL ACTIVITY








MUSIC DEPARTMENT GIVING PRACTICE TO THE STUDENTS



GYMNASIUM









SPORTS GROUND





SPORTS EVENT






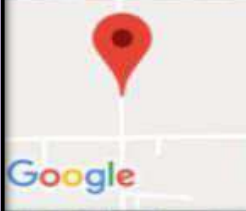


SMART CLAS





GPS Map Camera



Garhwal Division. Uttarakhand. India
Unnamed Road, Sitabpur, Uttarakhand 246149, India
Long 78.520562°
Lat 29.752915°
07/2/2023 01:33 PM





GPS Map Camera



Kotdwar, Uttarakhand, India

c/o jai singh rawat H.No. 3 uppar, Lower Kala Barh Marg, Kotdwar, Uttarakhand 246149, India

Lat 29.757189°

Long 78.520623°

03/11/22 03:39 PM GMT +05:30



GPS Map Camera



Kotdwar, Uttarakhand, India

QG5C+23Q, Kotdwar, Uttarakhand 246149, India

Lat 29.756862°

Long 78.5208°

07/02/23 12:58 PM GMT +05:30

